

My name is Susan Petersen and I live at 298th & 6th Avenue South in Federal Way. Since approximately Summer of 2015 I have been very aware of the increasing noise from aircraft flying on a path far different than it had been over the previous 20 years. That's not to mention the possibility of harmful emissions that could impact our health.

Now 25 yrs after moving into my home, that amount of noise and the emissions falling on our homes is totally unacceptable.

I'm here today to let you know six examples of outrageously LOW flights over Federal Way and very close to my home – miles south from the airport on 298th St. This data is from a website called airnoise.io

On June 23 – A Delta plane flew .4 of a mile from me at an altitude of 525 feet

On June 27 – A Horizon plane flew 5 miles from my home at an altitude of 925 feet

On July 4 – A Horizon plane flew .58 of a mile from me at an altitude of 850 feet

On July 11 – An Alaska plane flew 4 miles from me at an altitude of 950 feet

On Jul 11 – a FedEx plane flew 1.4 miles from me at an altitude of 300 feet


On July 21- an Asiana plane flew 1.7 mi from me at an altitude of 650 feet

All these examples show that planes are flying lower than 1000 feet over Federal Way. How can you justify this intrusion into the quality of our lives and health and yet your SAMP omits a section on Quality of Life of the residents in the surrounding communities who must suffer? I shouldn't have to move from Federal Way to be able to reside comfortably in my own home.


I hold you ALL responsible and this must stop.




Complaint Details

Status	SENT Submission Log
Date/Time	Jun 23, 2018, 03:44 pm
Type	Commercial
Operation	Arrival
Dist / Alt	0.4 mi / 525 ft
Operator	✓ Delta Air Lines
A/C Type	B738 - 1998 BOEING 737-832
Callsign	DAL144
Registration	N374DA
From - To	KSFO - KSEA
Route of Flight	TRUKN2 DEDHD RBL J65 LMT HAWKZ6
FlightAware Track	
Weather	Mostly Cloudy, wind From the NE at 5 MPH, visibility 10.0, temperature/dewpoint 68F/54F, humidity 61%
Traffic Source	ADSB


Complaint Details

Status	SFNT Submission Log
Date/Time	Jun 27, 2018, 04:37 pm
Type	Commercial
Operation	Arrival
Dist / Alt	5.0 mi / 925 ft
Operator	Horizon Air
A/C Type	DH8D - BOMBARDIER INC DHC-8-402
Callsign	QXE2529
Registration	N435QX
From - To	KBLI - KSEA
Route of Flight	KIENO5 CVV JAWBN JAWBN6
FlightAware Track	
Weather	Mostly Cloudy, wind From the Variable at 4 MPH, visibility 10.0, temperature/dewpoint 66F/48F, humidity 52%
Traffic Source	ADSB

Complaint Details

Status	SENT Submission Log
Date/Time	Jul 4, 2018, 06:23 pm
Type	Commercial
Operation	Unknown
Dist / Alt	0.58 mi / 850 ft
Operator	✓ Horizon Air
A/C Type	DH8D - 2013 BOMBARDIER INC DHC-8-402
Callsign	N450QX
Registration	N450QX
From - To	L 49.89014 -119.67477 -
Route of Flight	
FlightAware Track	
Weather	Overcast. wind From the NNE at 13 MPH, visibility 10.0, t 77F/54F. humidity 45%
Traffic Source	ADSD

Complaint Details

Status	SENT Submission Log
Date/Time	Jul 11, 2018, 03:14 pm
Type	Commercial
Operation	Arrival
Dist / Alt	4.01 mi / 950 ft
Operator	✈ Alaska Airlines
A/C Type	B739 - 2003 BOEING 737-990
Callsign	ASA663
Registration	N317AS
From - To	KDFW - KSEA
Route of Flight	HUDAD2 HUDAD PNH TBE EKR PIH PDT CHINS3
FlightAware Track	
Weather	Clear, wind From the NW at 8 MPH, visibility 10.0, tempe 79F/54F. humidity 42%

Complaint Details

Status

SENT

[Submission Log](#)

Date/Time

Jul 11, 2018. 04:45 pm

Type

Commercial

Operation

Dist / Alt

1.43 mi / 300 ft

Operator

A/C Type

MD11

Callsign

FDX3884

Registration

From - To

KOAK - [KSEA](#)

Route of Flight

FlightAware Track



Weather

Clear, wind From the North at 9 MPH. visibility 10.0. temperature 79F/54F. humidity 42%

Traffic Source

FlightAwareInflight

Complaint Details

Status	SENT Submission Log (/complaint_submissions?airnoise_complaint_id=323814)
Date/Time	Jul 21, 2018, 01:17 pm
Type	Commercial
Operation	Arrival
Dist / Alt	1.7 mi / 650 ft
Operator	Asiana Airlines
A/C Type	B772 - Boeing 777 28EER
Callsign	AAR272
Registration	HL7732
From - To	RKSI Incheon, Seoul, South Korea - KSEA Seattle Tacoma, United States
Route of Flight	
FlightAware Track	
Weather	Clear, wind From the WNW at 12 MPH, visibility 10.0, temperature/dewpoint 72F/50F, humidity 46%
Traffic Source	ADSB

◀ [Back \(https://airnoise.io/airnoise_complaints?page=7\)](https://airnoise.io/airnoise_complaints?page=7)